














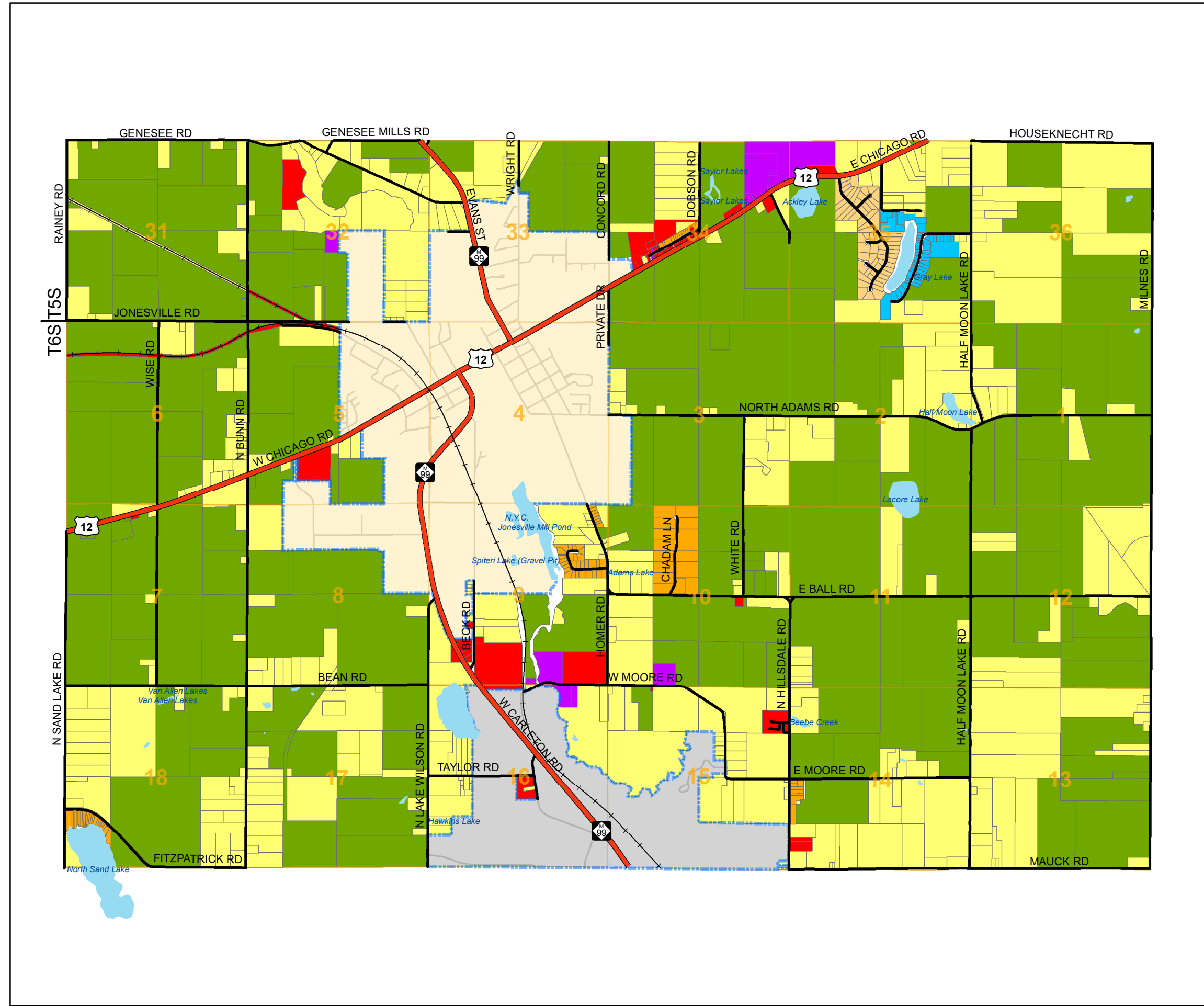


Fayette Twp 2023 Land Table Map

Legend

-  Lakes
 -  Railroad
 -  State Highway
 -  US Highway
 -  Roads
 -  City of Hillsdale
 -  City of Jonesville
 -  Section Lines
- ## Parcels
-  AGRICULTURAL
 -  COMMERCIAL
 -  INDUSTRIAL
 -  OAKRIDGE
 -  RESIDENTIAL
 -  SWEET CLOVER HILLS
 -  TOWNSHIP LOTS



NOT A SURVEY
 This map is for informational use only.
 Created by: Hillsdale County GIS
 Printed: February 2023

